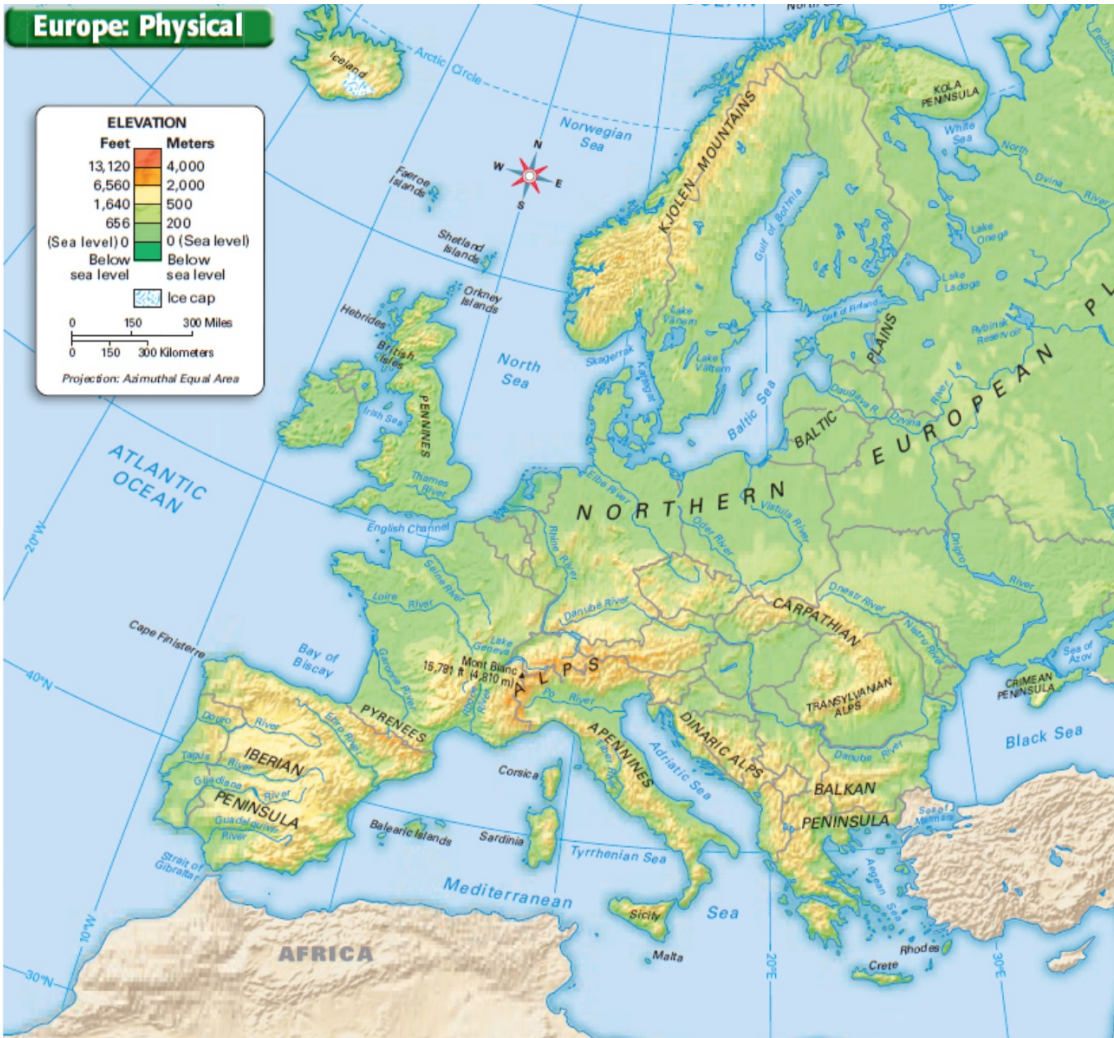


Expansion of Rome

Examine the maps. Review the geography of Mediterranean region and learn how Rome grew from a small city in 753 BCE to a large empire in 117 CE (or AD).

Optional: Print Map 2. Note the colors of the map - the land is white and the sea is gray. Shade all the bodies of water with a blue pencil or crayon. Print Map 3 and color code it. Use map 4 as your guide. The color-coding will help you to succeed on the quiz.

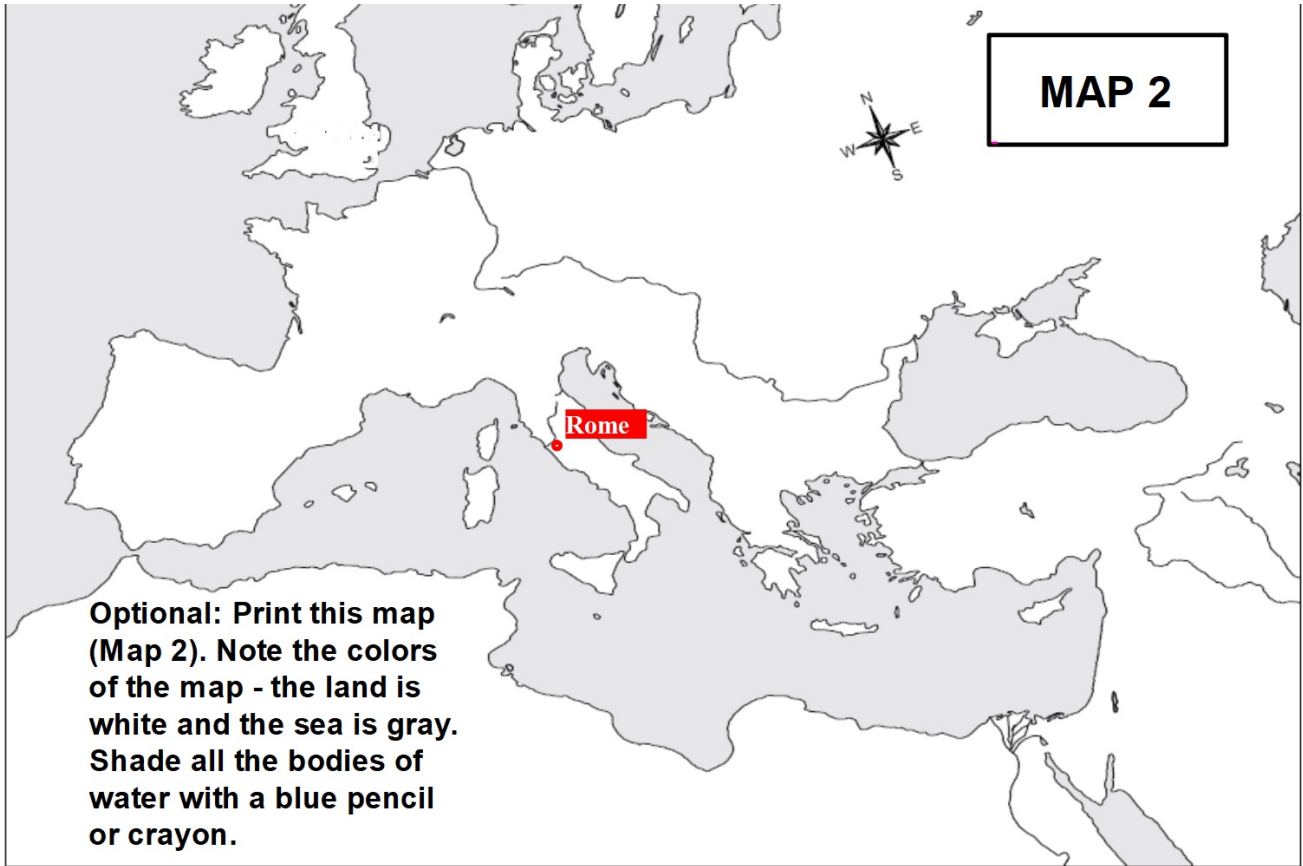
After careful examination of all pages of this document, answer the questions on the quiz. Go to my website for the link.



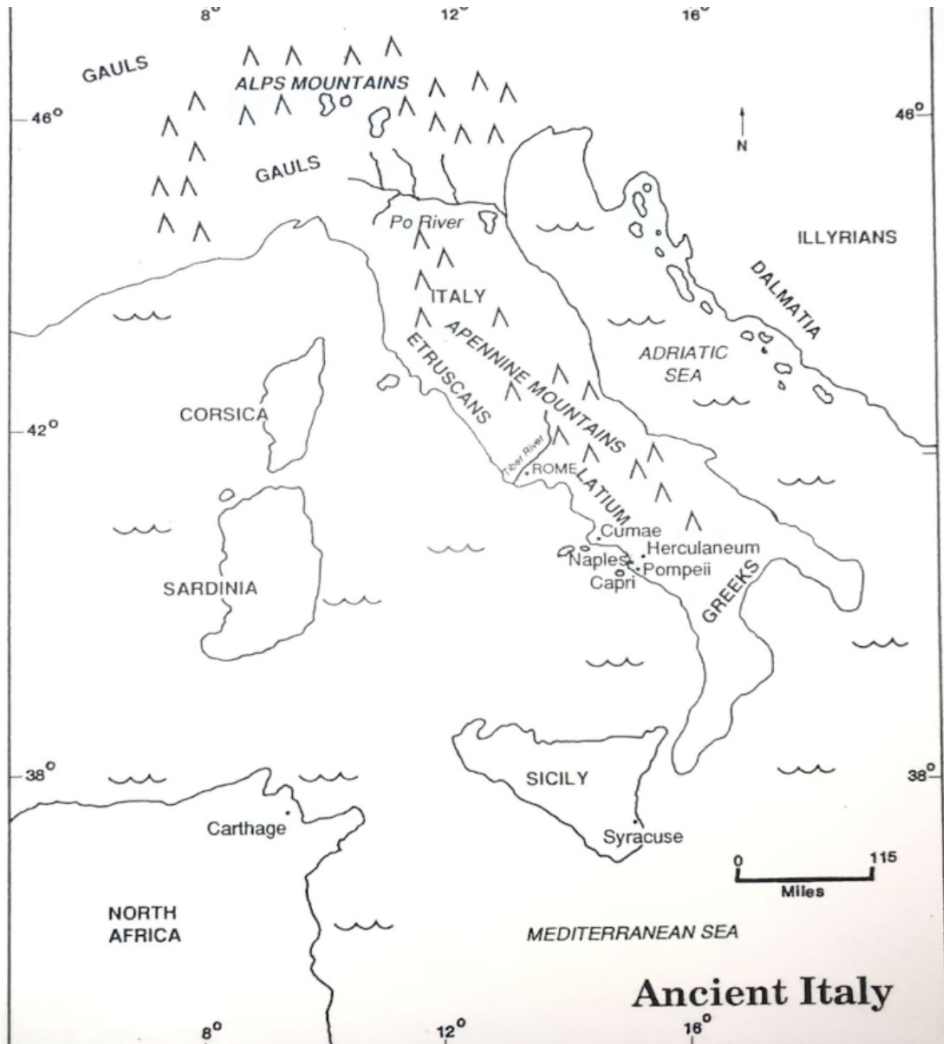
MAP 1

Review this map.

MAP 2

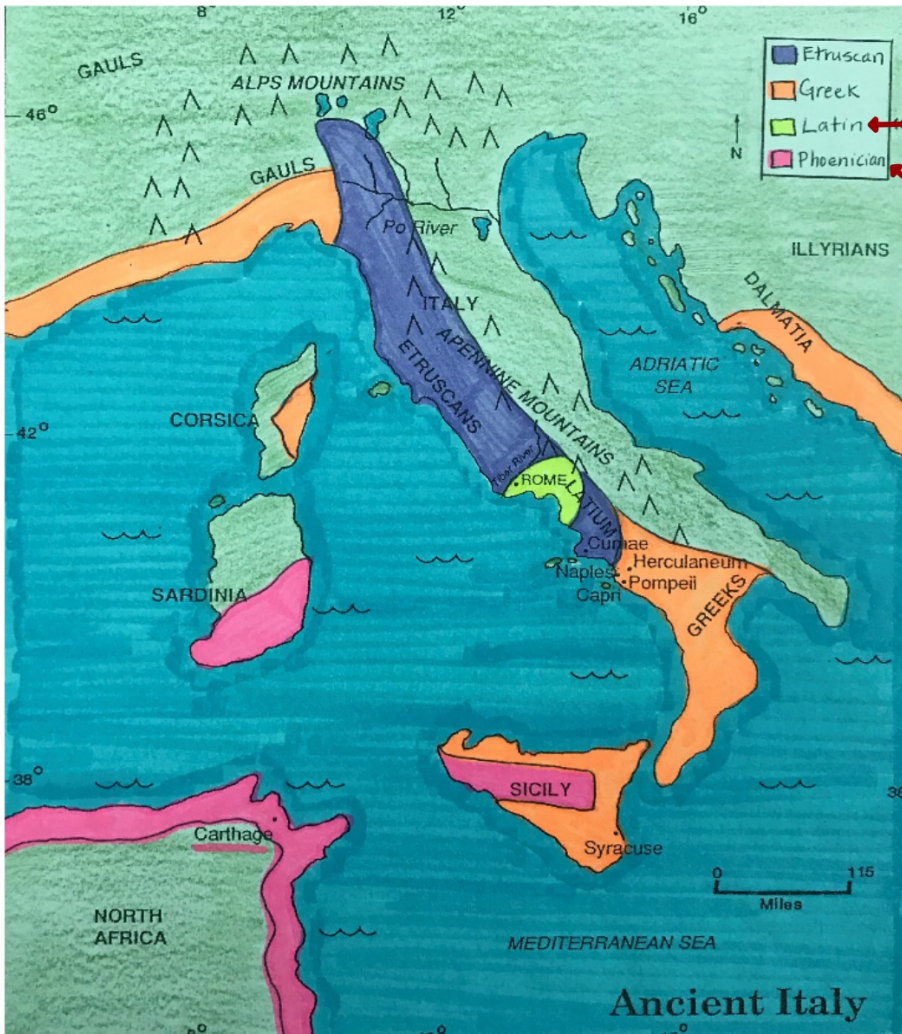


Optional: Print this map (Map 2). Note the colors of the map - the land is white and the sea is gray. Shade all the bodies of water with a blue pencil or crayon.



MAP 3

Optional: Print this map (Map 3) and color code it. Use map 4 as your guide.

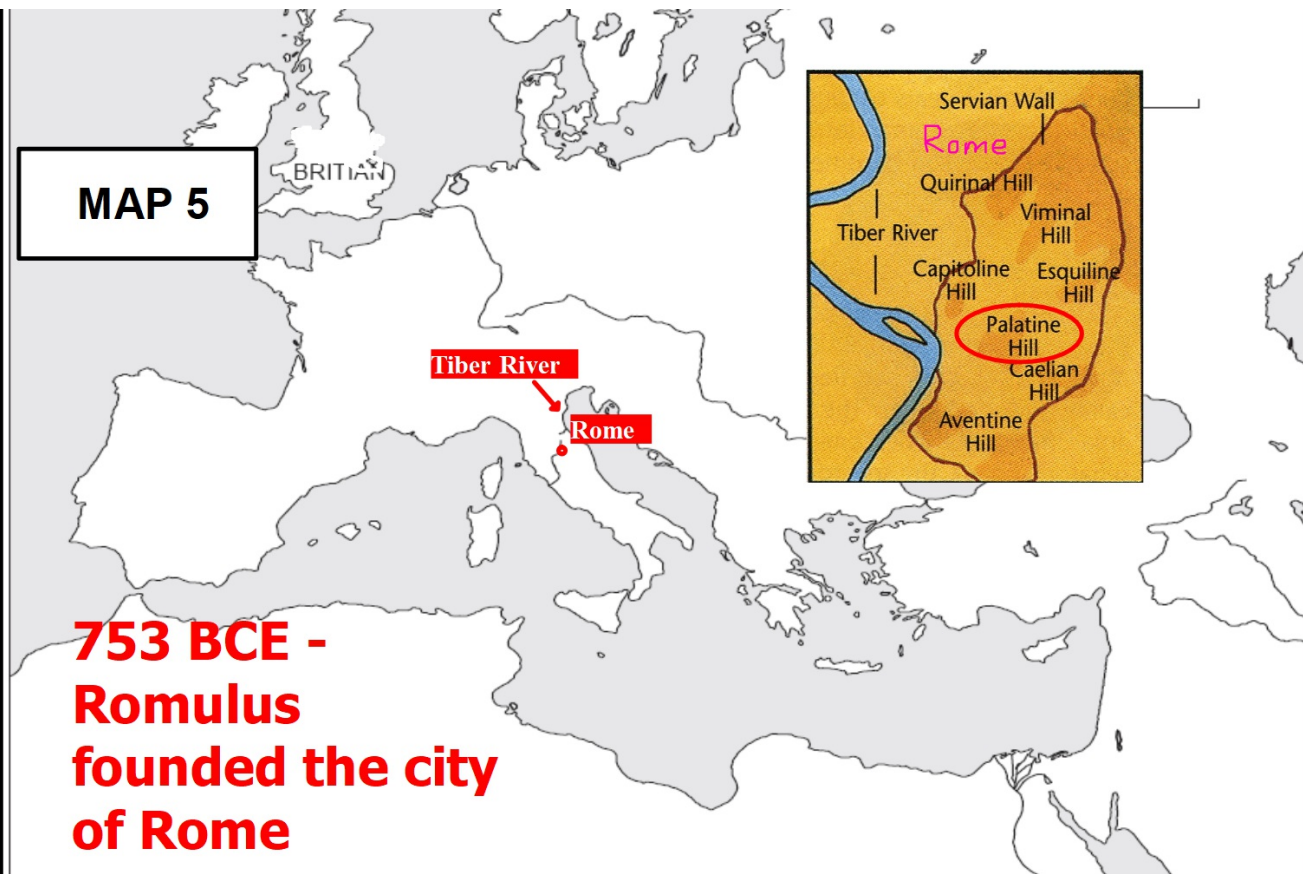


(AKA Roman)

(AKA Carthaginian)

MAP 4

MAP 5



**753 BCE -
Romulus
founded the city
of Rome**



MAP 6

The Roman Republic, 270–100 BC



MAP 7

Expansion of Rome, 100 BC-AD 117

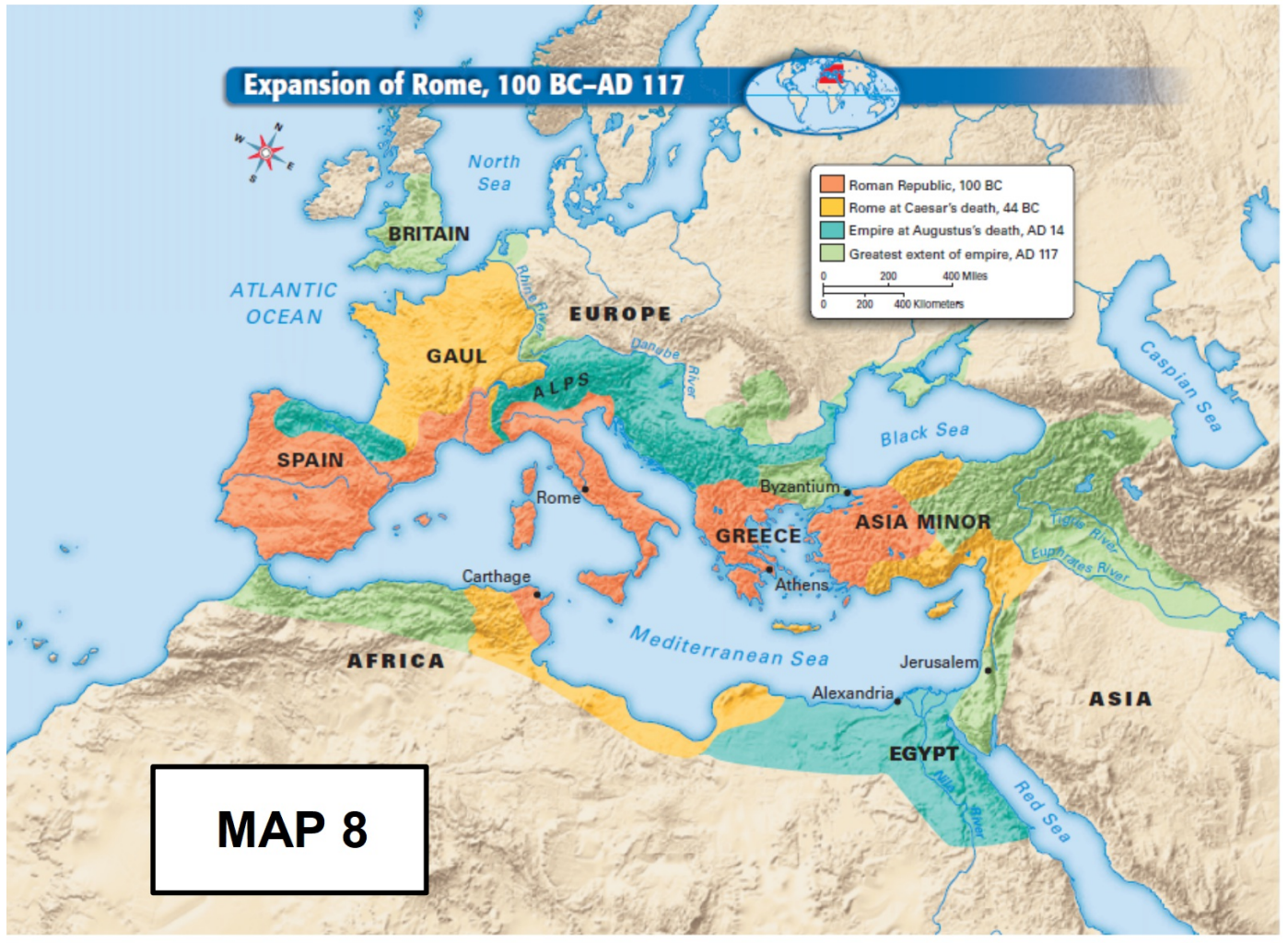


Legend:

- Roman Republic, 100 BC
- Rome at Caesar's death, 44 BC
- Empire at Augustus's death, AD 14
- Greatest extent of empire, AD 117

Scale:

0 200 400 Miles
0 200 400 Kilometers



MAP 8